






















OCP 2020 Draft

Schedule 3B - Rural Land Use

- | | |
|--|--|
|  Municipal Boundary |  Community Commercial |
|  Urban Containment Boundary |  Outdoor Recreation |
|  Metro Vancouver Special Study Area |  Airport |
|  Agriculture |  Public Use / Institutional |
|  Residential - Low |  Civic |
|  Residential - Medium |  Conservation Area |
|  Residential - High |  Parks and Open Space |
|  Residential - Rural |  Heritage Preservation Area |
|  Mixed Use (Town Centre) |  Business Park |
|  Highway Commercial |  Industrial |
|  Village |  Resource Management |

