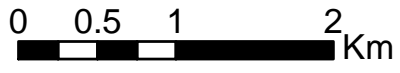




Pitt Meadows



# OCP

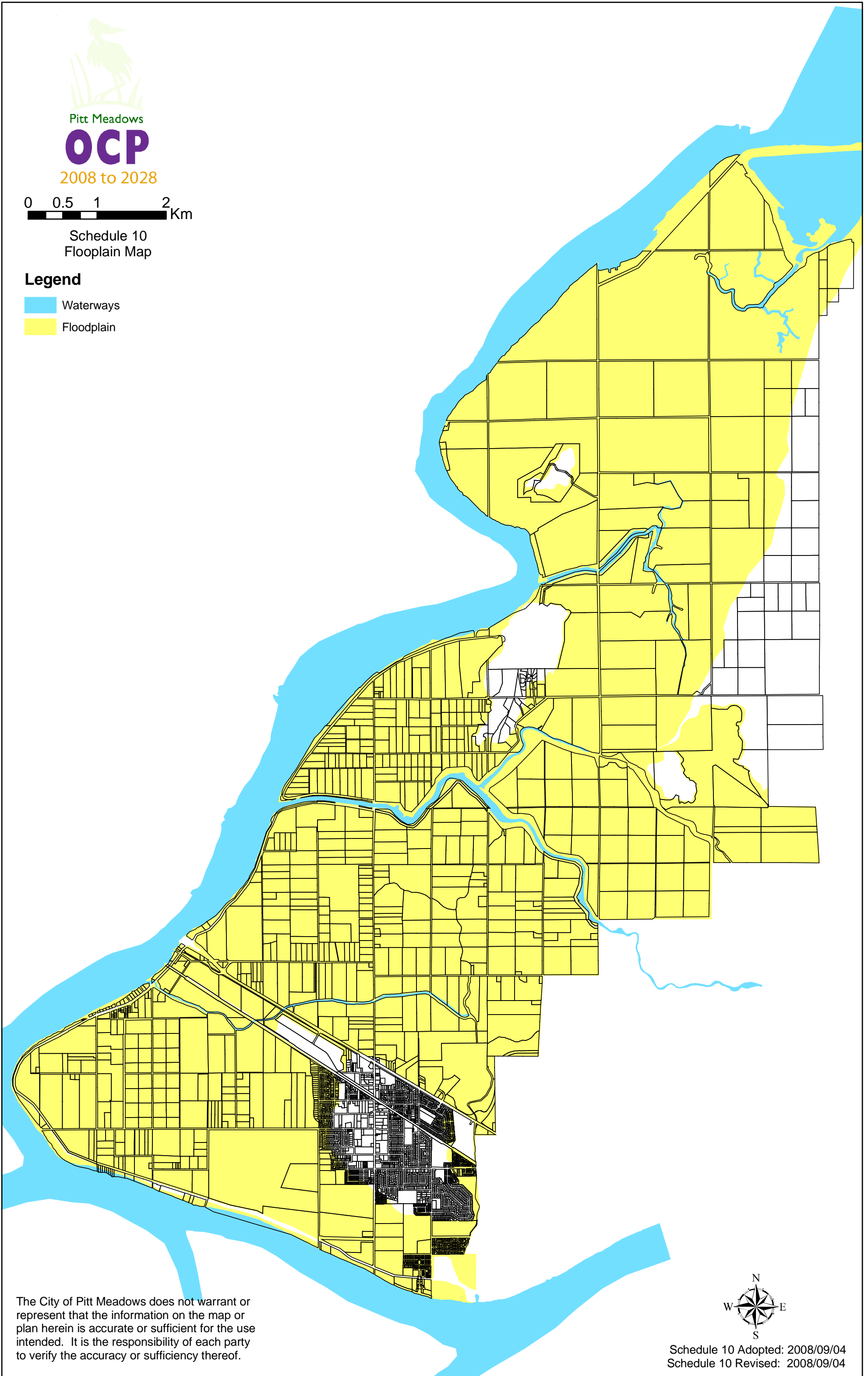
2008 to 2028



## Schedule 10 Floodplain Map

### Legend

-  Waterways
-  Floodplain



The City of Pitt Meadows does not warrant or represent that the information on the map or plan herein is accurate or sufficient for the use intended. It is the responsibility of each party to verify the accuracy or sufficiency thereof.



Schedule 10 Adopted: 2008/09/04  
Schedule 10 Revised: 2008/09/04