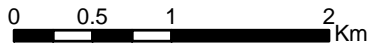




Pitt Meadows




OCP

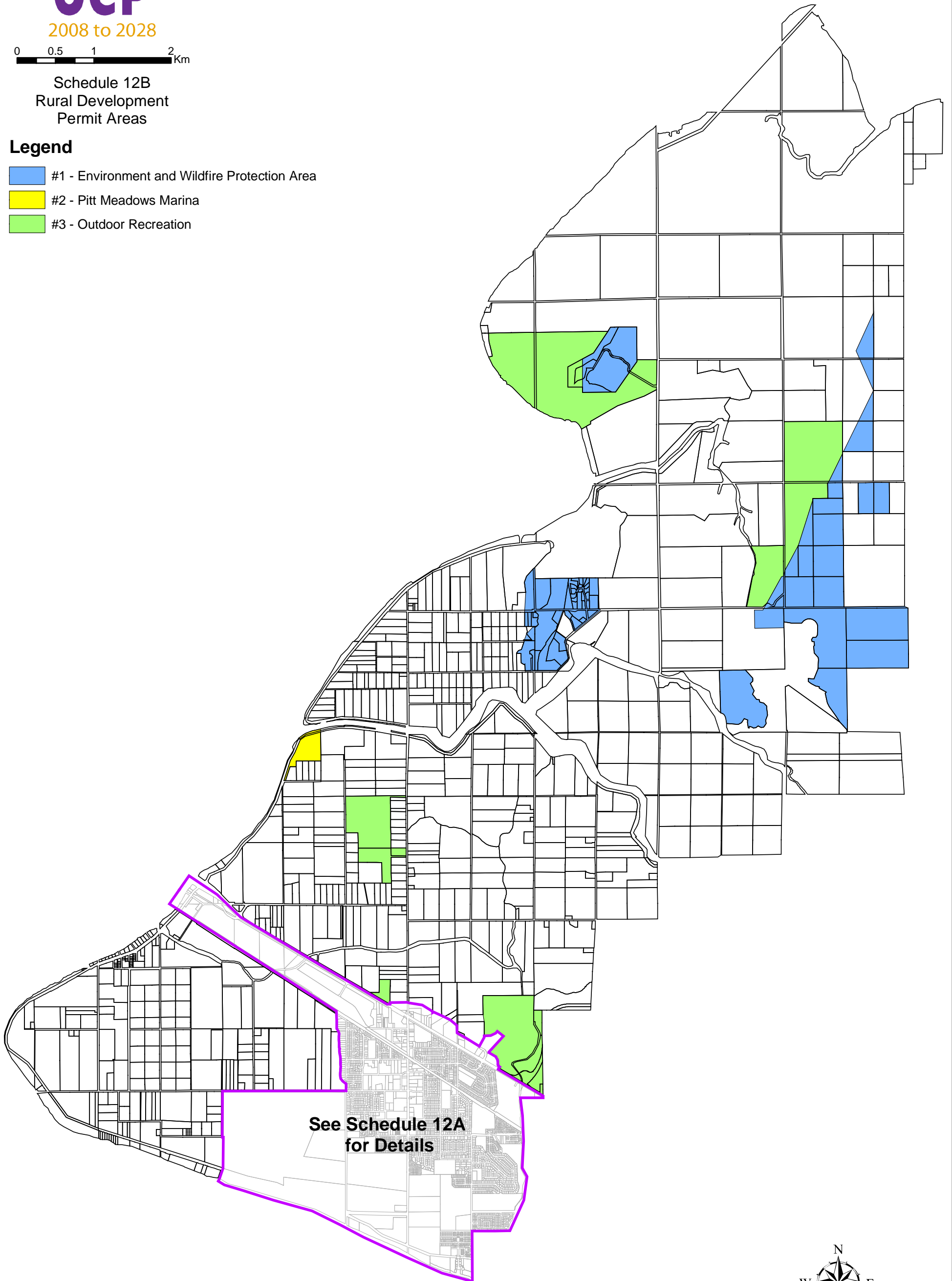
2008 to 2028



Schedule 12B Rural Development Permit Areas

Legend

-  #1 - Environment and Wildfire Protection Area
-  #2 - Pitt Meadows Marina
-  #3 - Outdoor Recreation



**See Schedule 12A
for Details**



The City of Pitt Meadows does not warrant or represent that the information on the map or plan herein is accurate or sufficient for the use intended. It is the responsibility of each party to verify the accuracy or sufficiency thereof.

Schedule 12B Adopted: 2008/09/04
Schedule 12B Revised: 2008/09/04