
























Pitt Meadows
OCP
2008 to 2028

0 260 520 780 1,040 Meters

Schedule 3A
Urban Land Use

The City of Pitt Meadows does not warrant or represent that the information on the map or plan herein is accurate or sufficient for the use intended. It is the responsibility of each party to verify the accuracy or sufficiency thereof.

Legend

-  Residential - Low Density
-  Residential - Medium Density
-  Residential - High Density
-  Community Commercial
-  Highway Commercial
-  Town Centre Commercial
-  Village Commercial
-  Heritage Preservation Area
-  Park
-  Open Space
-  Green Buffer (Width to be Determined)
-  Outdoor Recreation
-  Civic
-  Institutional
-  Public Utility
-  Airport
-  Industrial
-  Business Park
-  Agricultural - 8 Hectare Minimum Parcel Size
-  Current ALR Boundary
-  Metro Vancouver Green Zone Designation Subject to Regional Government Consideration



Schedule 3A Adopted: 2008/09/04
Schedule 3A Revised: 2017/11/03