




Pitt Meadows





# OCP

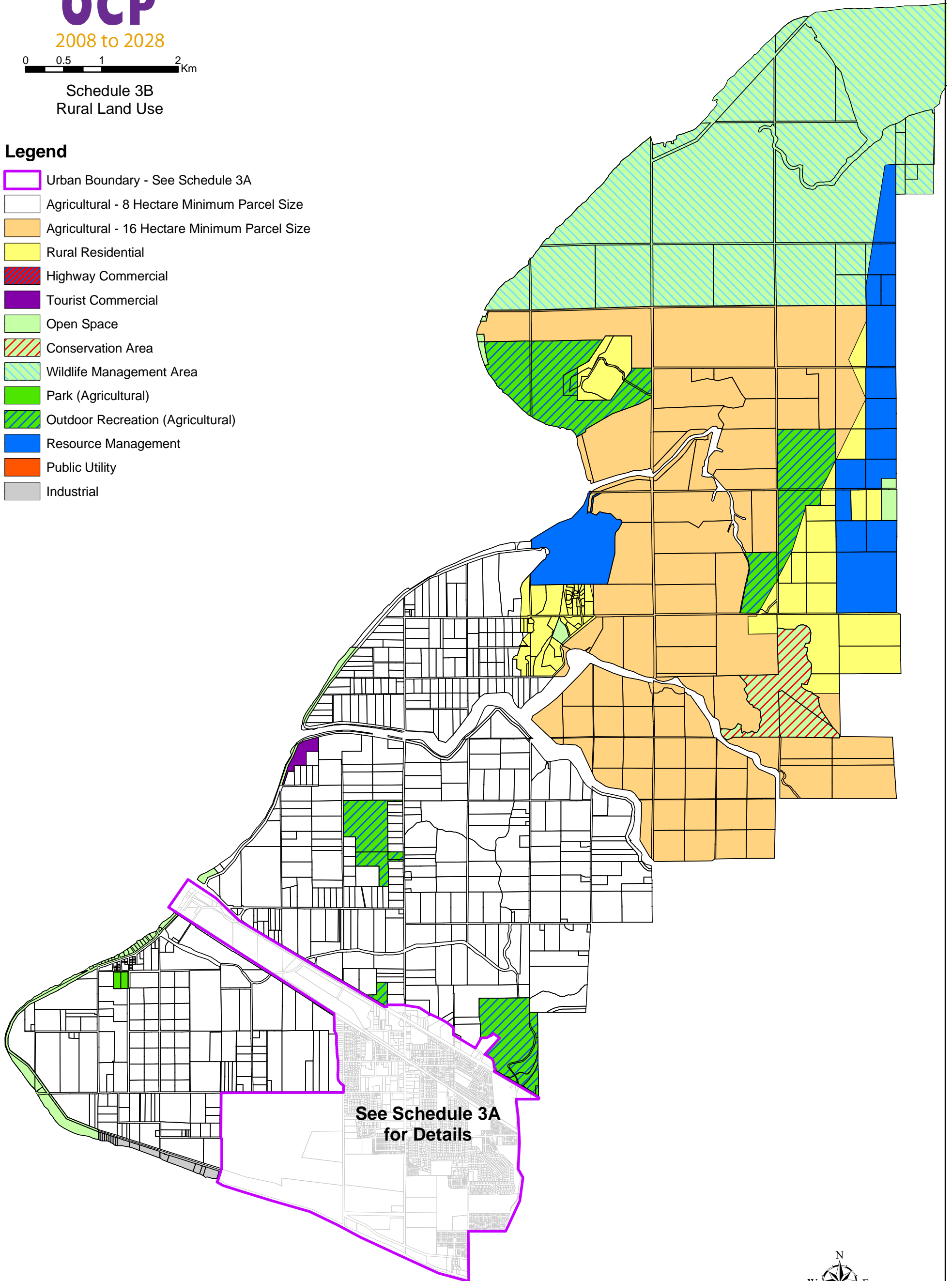
2008 to 2028



## Schedule 3B Rural Land Use

### Legend

-  Urban Boundary - See Schedule 3A
-  Agricultural - 8 Hectare Minimum Parcel Size
-  Agricultural - 16 Hectare Minimum Parcel Size
-  Rural Residential
-  Highway Commercial
-  Tourist Commercial
-  Open Space
-  Conservation Area
-  Wildlife Management Area
-  Park (Agricultural)
-  Outdoor Recreation (Agricultural)
-  Resource Management
-  Public Utility
-  Industrial



**See Schedule 3A  
for Details**



The City of Pitt Meadows does not warrant or represent that the information on the map or plan herein is accurate or sufficient for the use intended. It is the responsibility of each party to verify the accuracy or sufficiency thereof.

Schedule 3B Adopted: 2008/09/04  
Schedule 3B Revised: 2008/09/04