







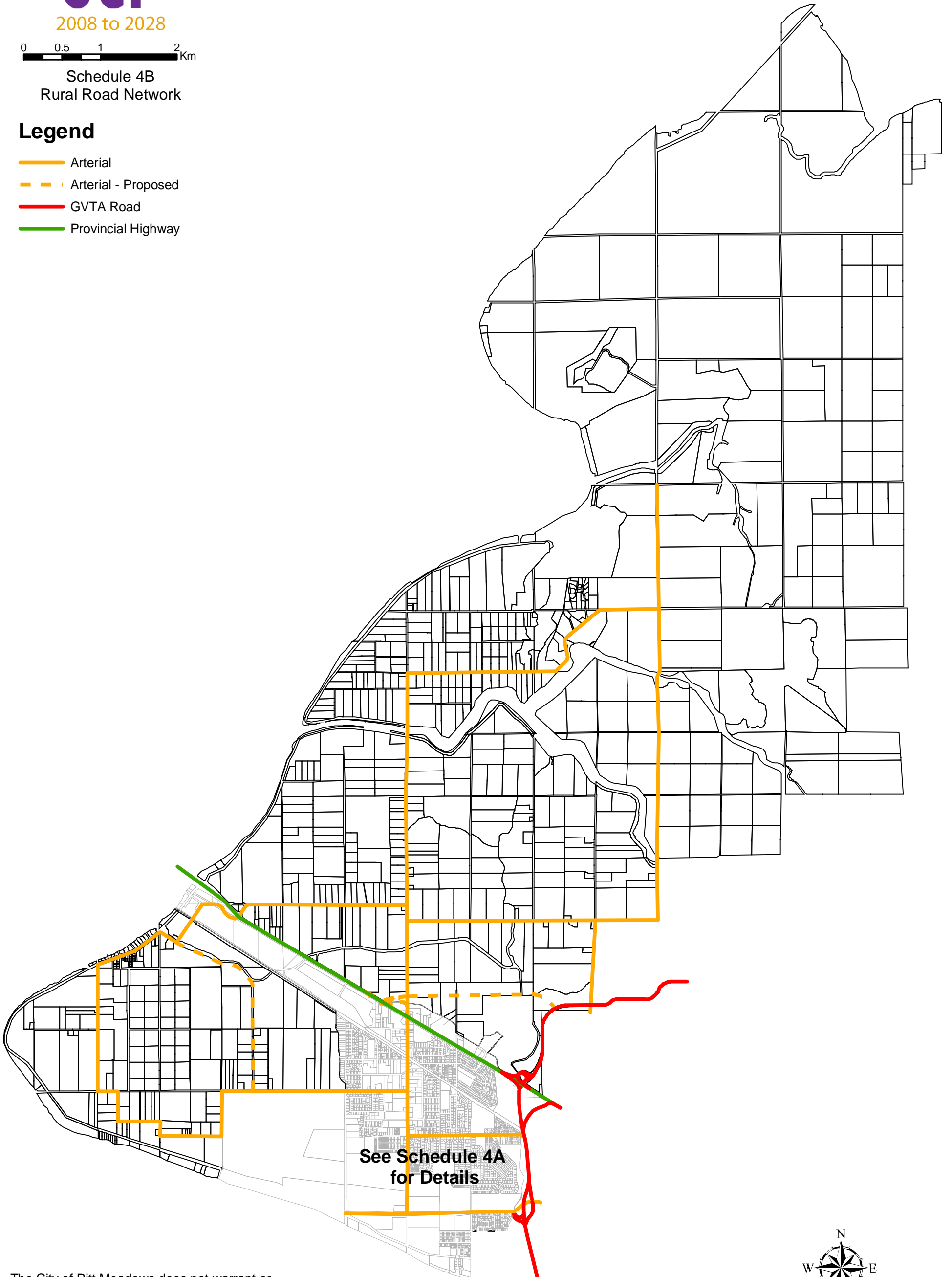
Pitt Meadows  
**OCP**  
2008 to 2028

0 0.5 1 2 Km

Schedule 4B  
Rural Road Network

**Legend**

-  Arterial
-  Arterial - Proposed
-  GVTA Road
-  Provincial Highway



**See Schedule 4A  
for Details**



The City of Pitt Meadows does not warrant or represent that the information on the map or plan herein is accurate or sufficient for the use intended. It is the responsibility of each party to verify the accuracy or sufficiency thereof.

Schedule 4B Adopted: 2008/09/04  
Schedule 4B Revised: 2009/11/17