




Pitt Meadows






# OCP

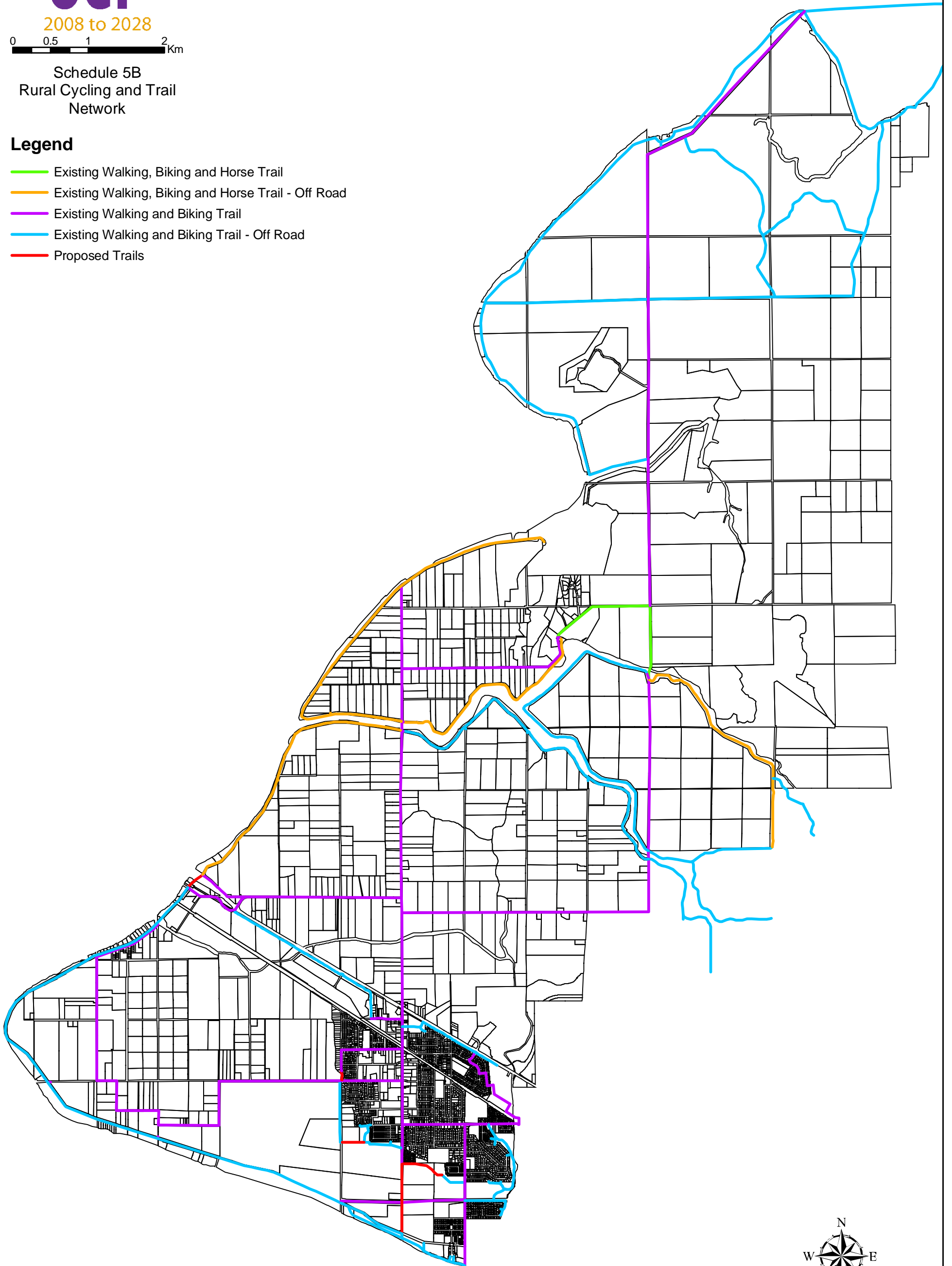
2008 to 2028



## Schedule 5B Rural Cycling and Trail Network

### Legend

-  Existing Walking, Biking and Horse Trail
-  Existing Walking, Biking and Horse Trail - Off Road
-  Existing Walking and Biking Trail
-  Existing Walking and Biking Trail - Off Road
-  Proposed Trails



The City of Pitt Meadows does not warrant or represent that the information on the map or plan herein is accurate or sufficient for the use intended. It is the responsibility of each party to verify the accuracy or sufficiency thereof.

Schedule 5B Adopted: 2008/09/04  
Schedule 5B Revised: 2009/11/17