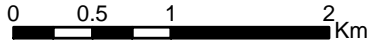




Pitt Meadows









**OCP**

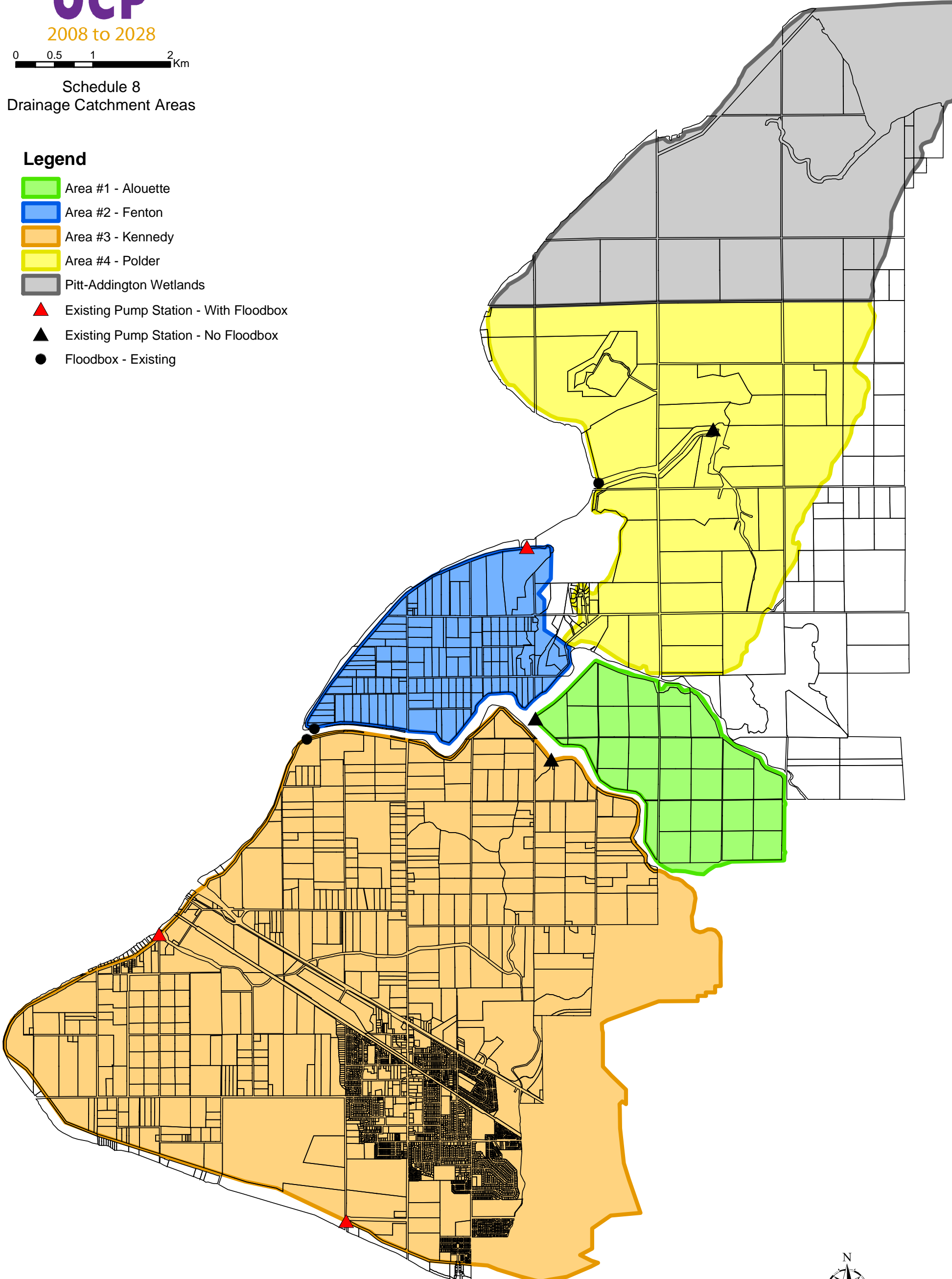
2008 to 2028



### Schedule 8 Drainage Catchment Areas

#### Legend

-  Area #1 - Alouette
-  Area #2 - Fenton
-  Area #3 - Kennedy
-  Area #4 - Polder
-  Pitt-Addington Wetlands
-  Existing Pump Station - With Floodbox
-  Existing Pump Station - No Floodbox
-  Floodbox - Existing



The City of Pitt Meadows does not warrant or represent that the information on the map or plan herein is accurate or sufficient for the use intended. It is the responsibility of each party to verify the accuracy or sufficiency thereof.



Schedule 8 Adopted: 2008/09/04  
Schedule 8 Revised: 2008/09/04