

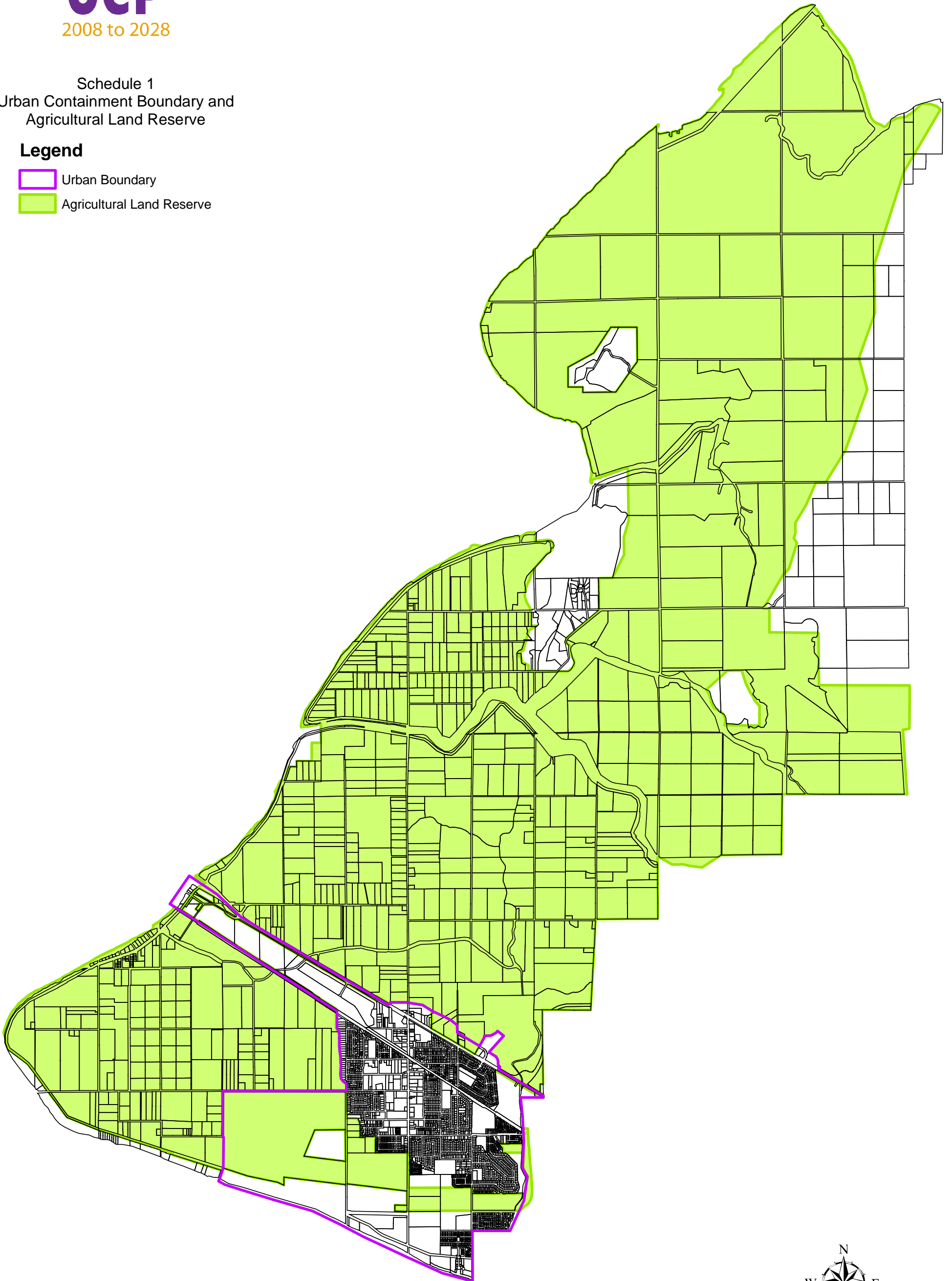


Schedule 1
Urban Containment Boundary and
Agricultural Land Reserve

Legend

-  Urban Boundary
-  Agricultural Land Reserve



The City of Pitt Meadows does not warrant or represent that the information on the map or plan herein is accurate or sufficient for the use intended. It is the responsibility of each party to verify the accuracy or sufficiency thereof.



Schedule 1 Adopted: 2008/09/04
Schedule 1 Revised: 2008/09/04